



FOR REGISTRATION WILLIE L. COVINGTON
REGISTER OF DEEDS
DURHAM COUNTY, NC
1999 NOV 15 10:59:18 AM
BOOK: 144 PAGE: 185-186 FEE: \$21.00
INSTRUMENT #: 1999049407


**Willie L. Covington
Register of Deeds
Durham County, North Carolina**

BOOK: 144 PAGE: 185-186

OWNER(S): Douglas Scott Dahms
Kay Landrum Dahms

TITLE: Final Plat Property of
Douglas Scott Dahms and
Kay Landrum Dahms

RECORDED BY: Carol Jenkins



WILLIE L. COVINGTON
REGISTER OF DEEDS , DURHAM COUNTY
DURHAM COUNTY COURTHOUSE
200 E. MAIN STREET
DURHAM, NC 27701

Filed For Registration: 11/15/1999 10:59:18 AM
Book: PLAT 144 Page: 185-186
Document No.: 1999049407
PLAT 2 PGS \$21.00
Recorder: CAROL JENKINS

WILLIE L. COVINGTON , REGISTER OF DEEDS By: Carol Jenkins
Deputy/Assistant Register of Deeds



1999049407

a. That the survey creates a subdivision of land within the area of a county or municipality that has an ordinance that regulates parcels of land;
 b. That the survey is located in such portion of a county or municipality that is unregulated as to an ordinance that regulates parcels of land;
 c. That the survey is of an existing parcel or parcels of land;
 d. That the survey is of another category, such as the recombination of existing parcels, a court-ordered survey, or other exception to the definition of subdivision;

State of North Carolina
 County of Durham



I, F. Rose Taylor, Review Officer of Durham County, certify that the map or plat to which this certification is affixed meets all statutory requirements for recording.

F. Rose Taylor
 Review Officer
 11-12-99

FOR REGISTRATION AT THE L. COVINGTON
 DURHAM COUNTY, NC
 BOOK 144 PAGE 185-186
 INSTRUMENT # 139095027

WELLES R. HUNT
 REGISTER OF DEEDS
 DURHAM COUNTY, NC

I, Jerry L. Hunt, certify that this plat was drawn under my supervision from an actual survey made under my supervision (see description recorded in Book 144, Page 185-186) (Other _____) that the boundaries not surveyed are clearly indicated as drawn from information found in _____ that the ration of precision as calculated is 1/4000; that this plat was prepared in accordance with G.S. 47-30 as amended. Witness my original signature, registration number and seal this _____ day of _____, A.D., 19____.



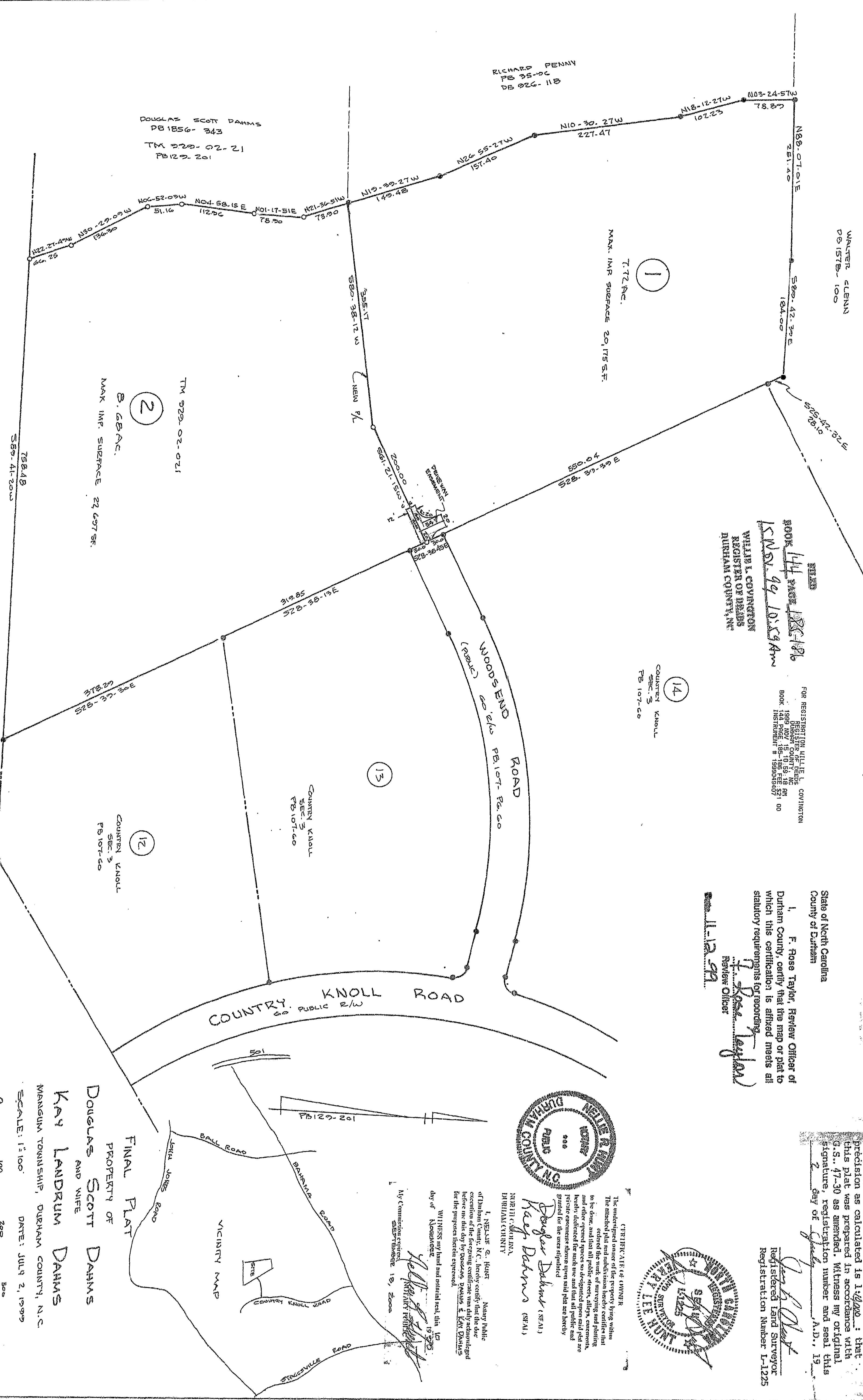
CERTIFICATE OF OWNER
 The undersigned owner of the property being within the attached plat and subdivision hereby certifies that he has caused the work of surveying and plotting and other operations to be performed upon and that he has caused the plat to be recorded upon and that all public and private easements shown upon and that are hereby granted for the use specified

Douglas Scott Dahms (S.F.M.)
 Kay Dahms (S.F.M.)
 NORTH CAROLINA
 DURHAM COUNTY

I, NERLUE G. HUNT, Notary Public of Durham County, N.C., hereby certify that the due execution of foregoing certificate was duly acknowledged before me this 19th day of November, 1999, by Douglas Scott Dahms & Kay Dahms for the purposes herein expressed.

WITNESS my hand and notarial seal, this 19th day of November, 1999.

Nerlue G. Hunt
 My Commission expires September 18, 2000



George Preston Tully Hairs
 FB 15-18

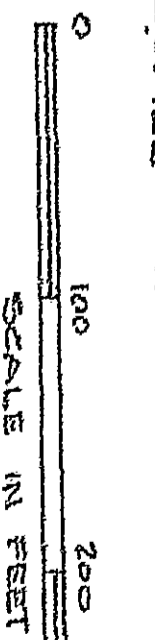
DOUGLAS SCOTT DAPMS
 PB 1856- 343
 TM 929-02-21
 PB 129-201

TM 929-02-021
 B. G.B.A.C.
 MAX IMP SURFACE 22,497 SF.

LEGEND
 @ IRON STAKE FOUND
 O IRON STAKE SET

THIS PLAT HAS BEEN CERTIFIED FOR RECORDATION BY THE DURHAM CITY-COUNTY PLANNING DEPARTMENT
 BY *[Signature]*
 DATE: 11-10-99
 APPROVAL VALID 90 DAYS FROM RECORD DATE.

FINAL PLAT
 PROPERTY OF
 DOUGLAS SCOTT DAPMS
 AND WIFE
 KAY LANDRUM DAPMS
 WANGUIN TOWNSHIP, DURHAM COUNTY, N.C.
 SCALE: 1"=100'
 DATE: JULY 2, 1999



JERRY L. HUNT - LAND SURVEYOR
 P.O. BOX 71032 DURHAM, N.C. 27722
 TEL. (919) 477-3624

JOB NO: 12659

144-185